

Figure 1.2-1 Locus Map of the Mud Hole Little Tow Study Site off Scituate, MA

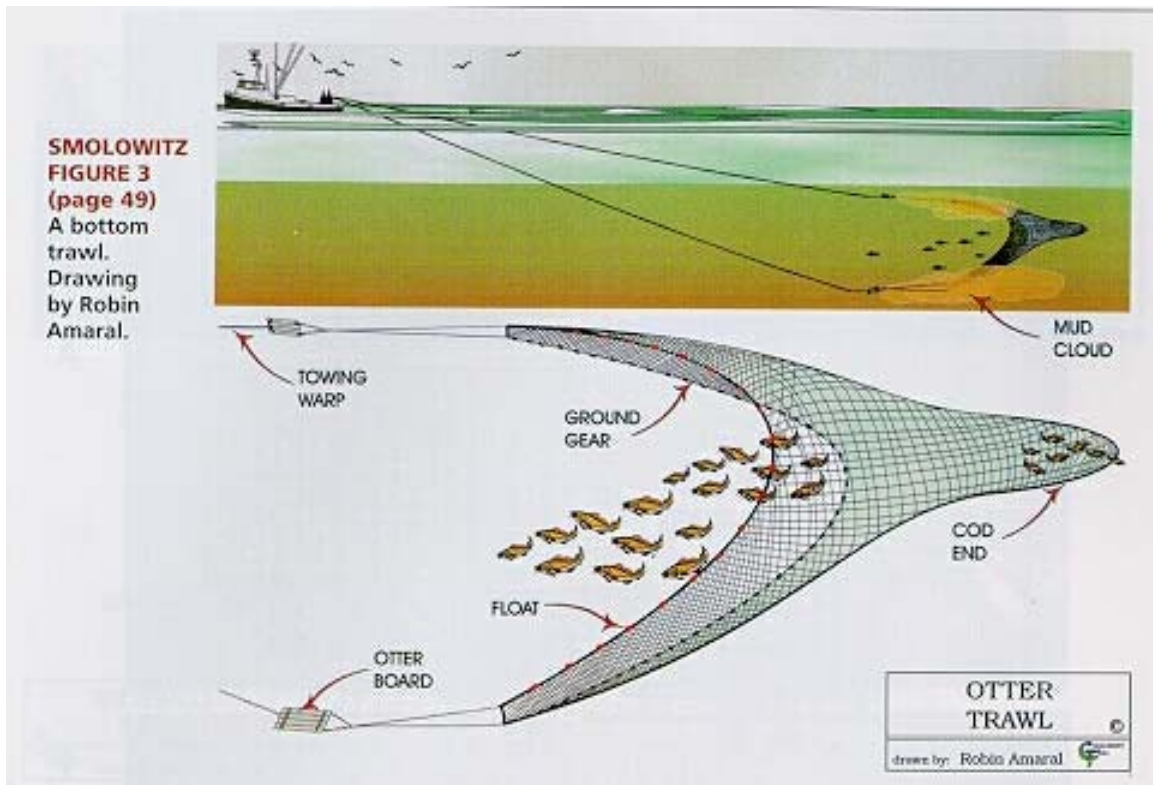


Figure 1.2-2 Smooth bottom net trawl

**MUD HOLE SURVEY LANES
AND GRAB LOCATIONS
Massachusetts State Plane Grid
NAD 83, Meters**

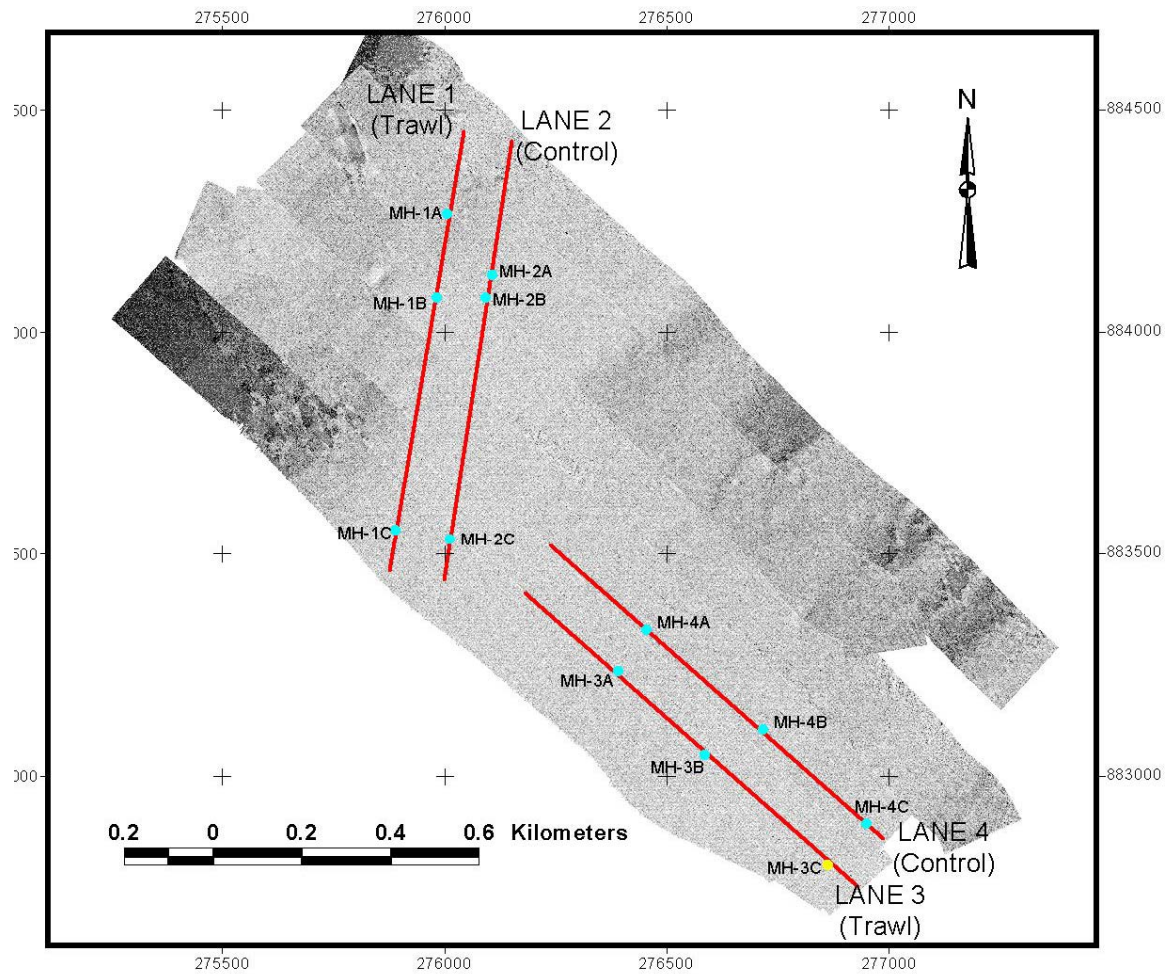


Figure 1.6-1 Side-scan sonar base map of the heavily fished Mud Hole site

LITTLE TOW SURVEY LANES
AND GRAB LOCATIONS
Massachusetts State Plane Grid
NAD 83, Meters

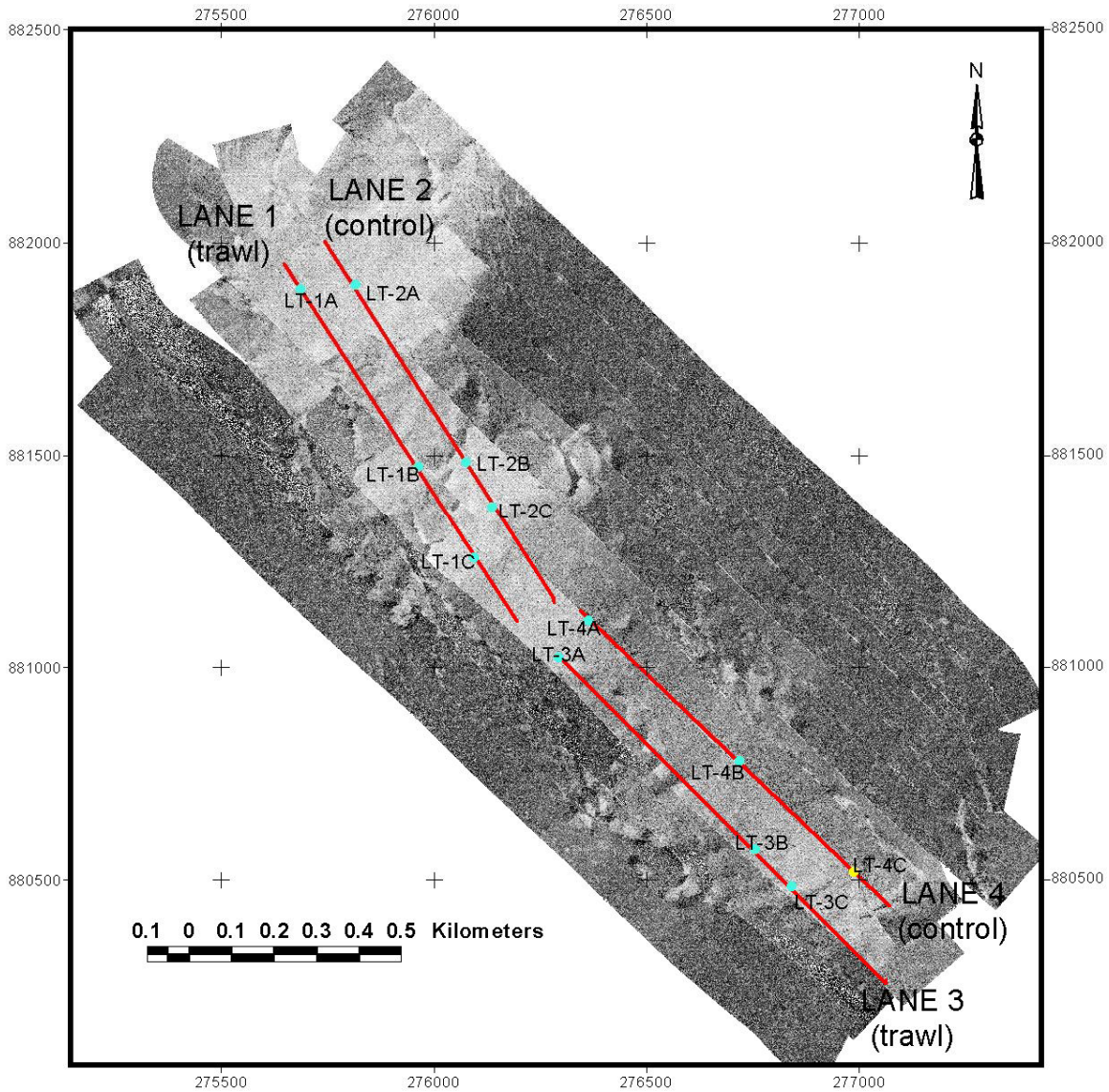


Figure 1.6-2 Side-scan sonar base map of the lightly fished Little Tow site